

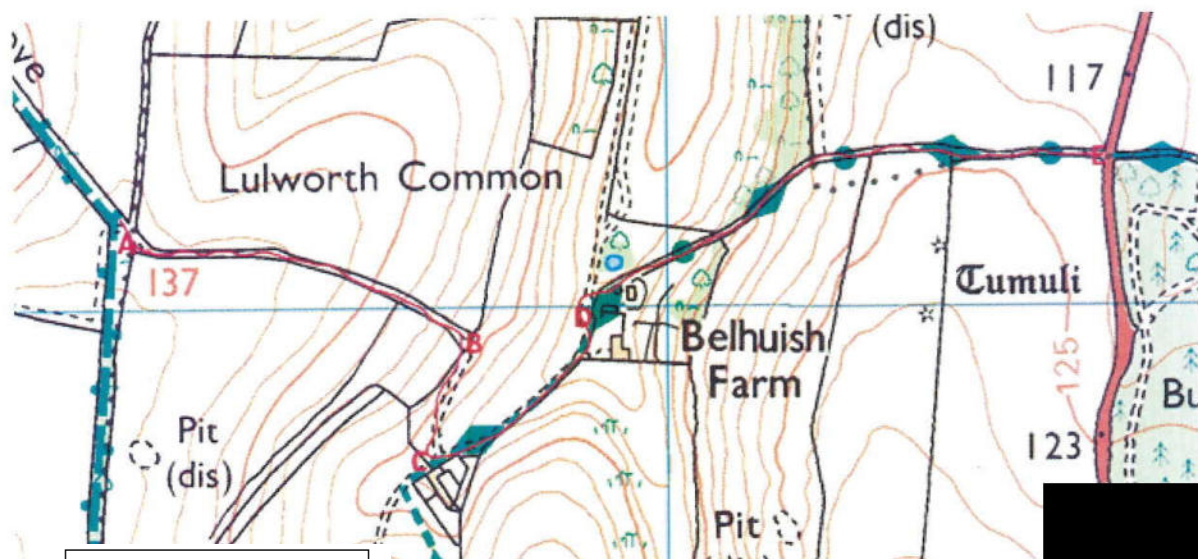
# Wildlife and Countryside Act 1981

## The Definitive Map and Statement of Public Rights of Way in Dorset

Map accompanying the DMMO application to:-

- Add a bridleway from Point A (at approximately SY 8236 8310) where Winfrith Drove (definitive restricted byway SE 27/10 in Winfrith Newburgh) meets the parish boundary with West Lulworth, eastwards down the hill to the bend in the track at Point B (at approximately SY 8277 8296), then southwards to Point C (at approximately SY 8272 8283) at the junction with definitive footpath SE 26/3.
- Upgrade to a bridleway the definitive footpath SE 26/3) from Point C (at approximately SY 8272 8283) north-eastwards along the line of the definitive footpath to Point D (at approximately SY 8292 8303) at Belhuish Farm.
- Add a Byway Open to all Traffic the route known as Belhuish Farm Drive (adopted highway D 52802) from Point D (at approximately SY 8293 8303) north-eastwards and eastwards to Point E (at approximately SY 8352 8318) on the public road opposite the northwest corner of Burngate Wood.

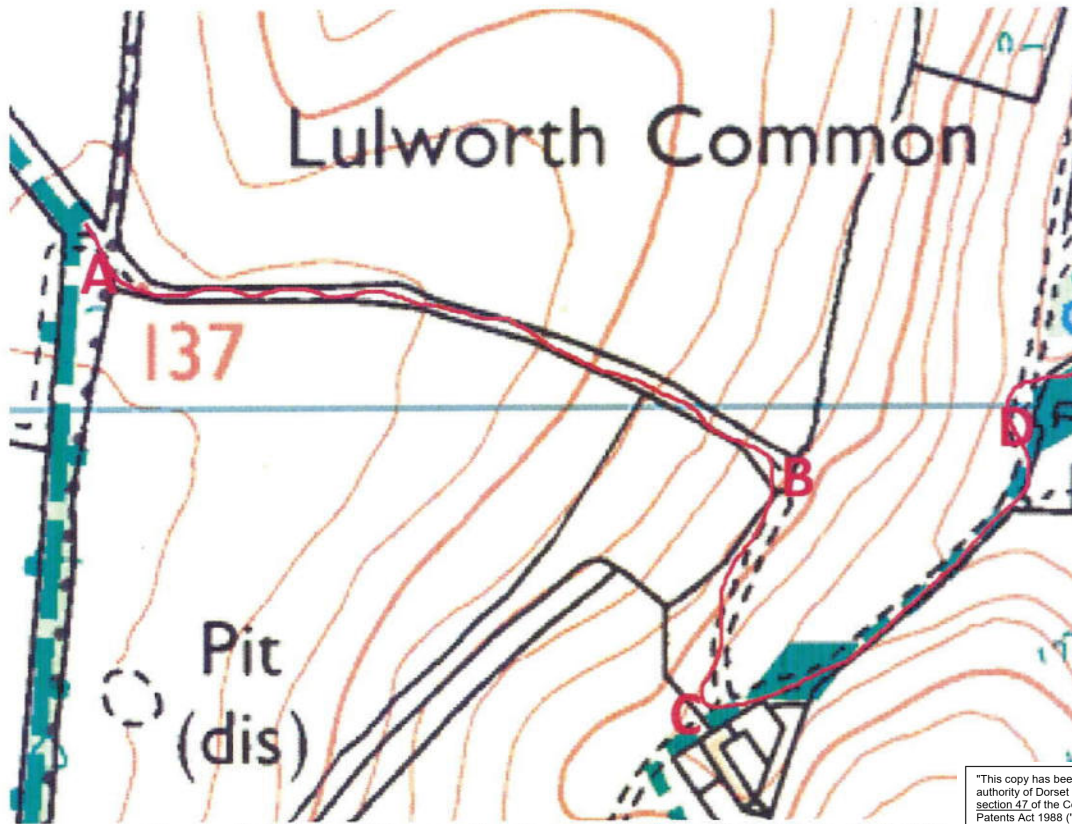
The application route is in the parishes of West Lulworth, and Coombe Keynes.



"This copy has been made by or with the authority of Dorset Council pursuant to section 47 of the Copyright, Designs and Patents Act 1988 ("the Act"). Unless the Act provides a relevant exception to copyright, the copy must not be copied without the prior permission of the copyright owner."

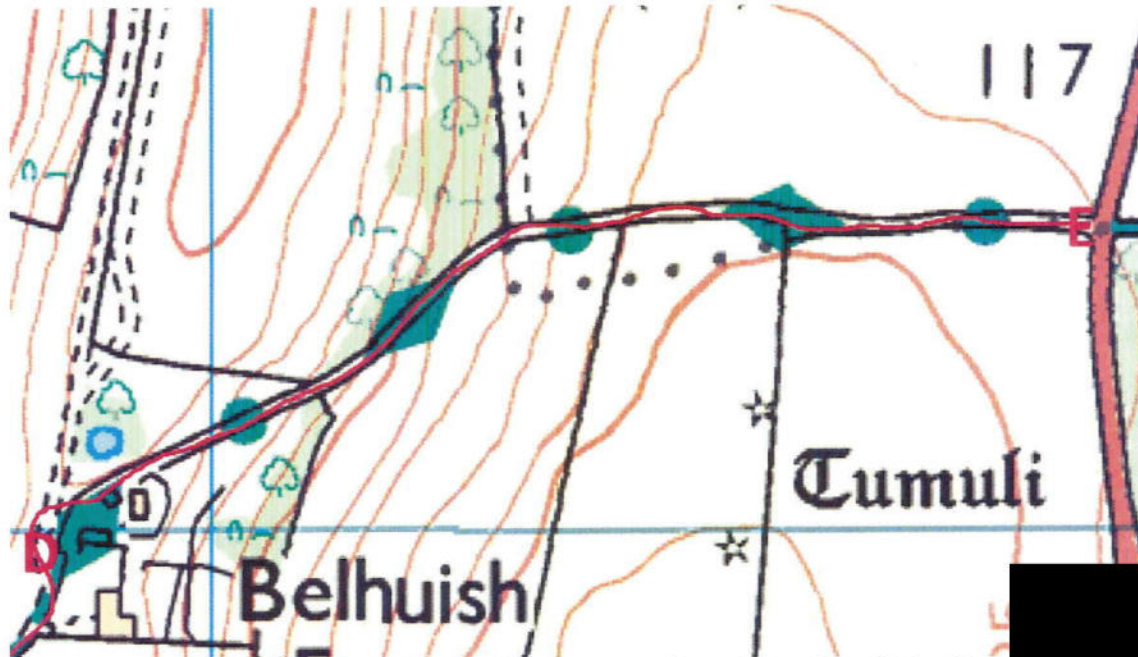
# Wildlife and Countryside Act 1981

## The Definitive Map and Statement of Public Rights of Way in Dorset



*Expanded map of the application route from Point A to Point D*

"This copy has been made by or with the authority of Dorset Council pursuant to section 47 of the Copyright, Designs and Patents Act 1988 ("the Act"). Unless the Act provides a relevant exception to copyright, the copy must not be copied without the prior permission of the copyright owner."



*Expanded map of the application route from Point D to Point E*

